

Inbox (36) - womeninhistory X | Inbox (466) - camarillosustain X | Search results - merillberge X | Camarillo Airport - Google Maps X +

https://www.google.com/maps/place/Camarillo+Airport/@34.2048256,-119.0977524,3756m/data=!3m1!1e3!4m5!3m4!1s0x0:0x22be1e5d3580e6c0:8m2!3d34.2089821!4d-119.0794533

Camarillo Airport
4.8 ★★★★★ - 19 reviews
Airport
Directions

SAVE NEARBY SEND TO YOUR PHONE SHARE

You visited 6 months ago
555 Airport Way, Camarillo, CA 93010
6W5C+H6 Camarillo, California
camarilloairplane.com
(805) 388-4372
Claim this business
Add a label
Suggest an edit

Popular times Tuesdays
LIVE A little busy

Photos

Map

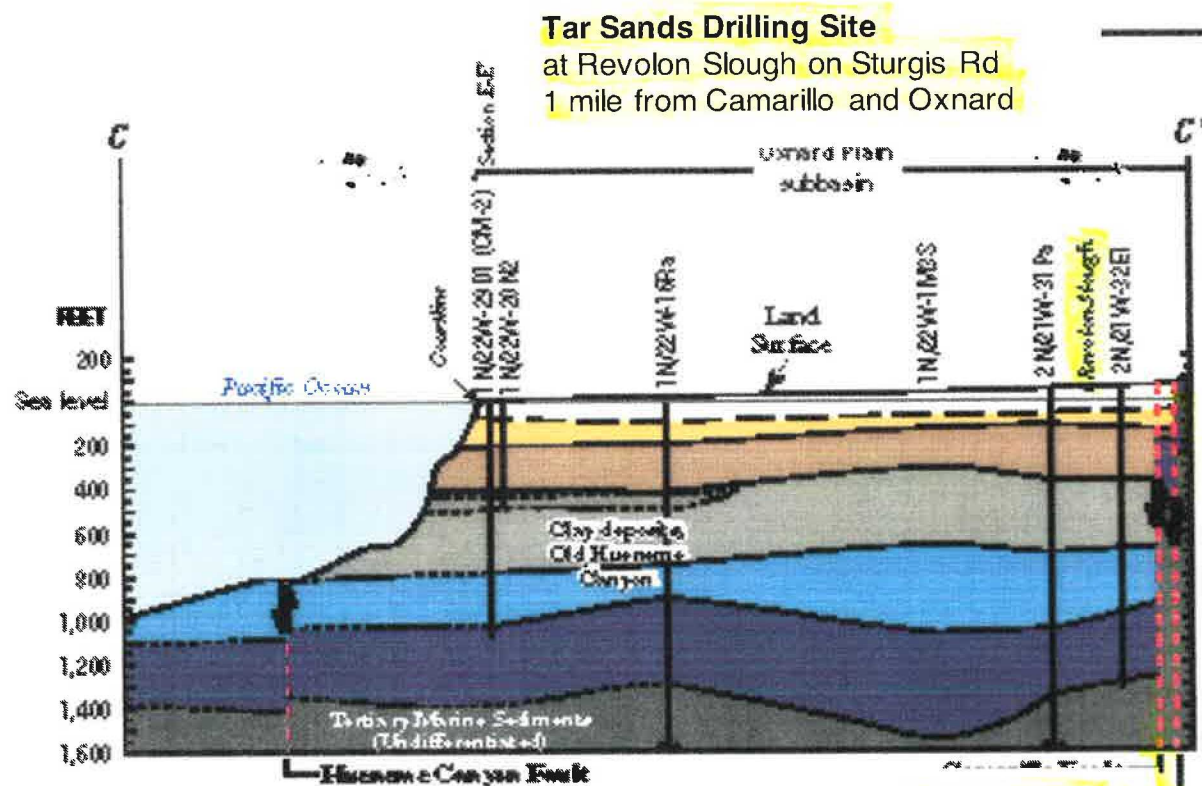
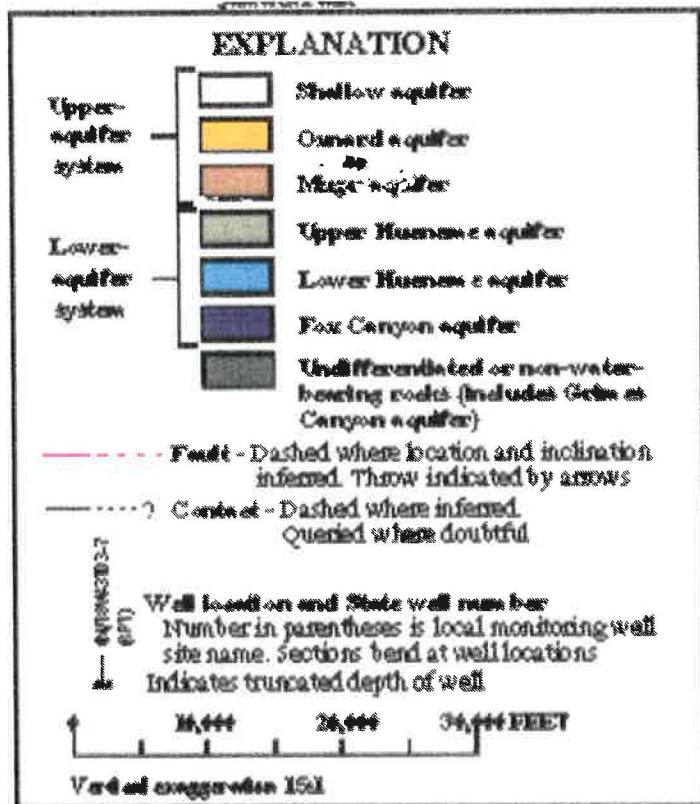
Google

Imagery ©2019 Google, Map data ©2019 Google, United States, Terms, Send feedback, 1000 ft

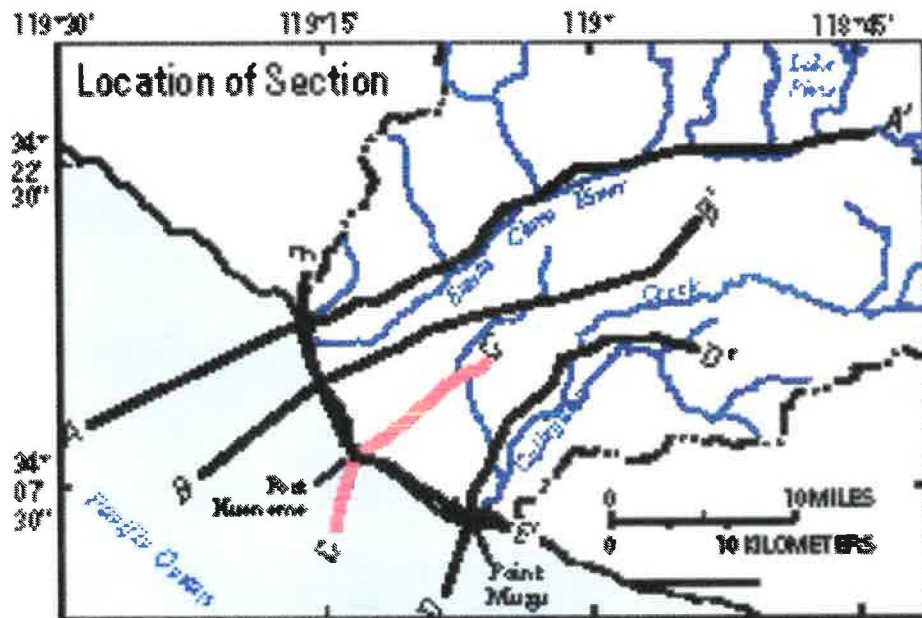
10:05 AM
4/9/2019

City of Camarillo Water Well

★ Peak for Sands drilling site on Sturgis Rd.
→ 779 acres Peak has leased for horizontal steam injection drilling



Camarillo Fault
So. Springville Fault



Oil well drill site is **OVER** and will drill through **6 AQUIFER** layer

Shallow Aquifer/Oxnard Aquifer - Surface to 250 ft.

Mugu Aquifer - 500 ft to 200 ft.

Upper Hueneme Aquifer - 800 ft. to 500 ft.

Lower Hueneme Aquifer - 1100 ft to 800 ft

Fox Canyon - 1400 ft to 1100 ft

Near Camarillo fault and Springville fault

Vaca Tar Sands lies at approximately 1800-2300 tvd"

tvd = true vertical depth